TeleSpectra Network

Represents existing TeleSpectra backbone connections and customer tail circuits. Network consists of circuits from DS1 to OC-x. Includes Expansion areas.

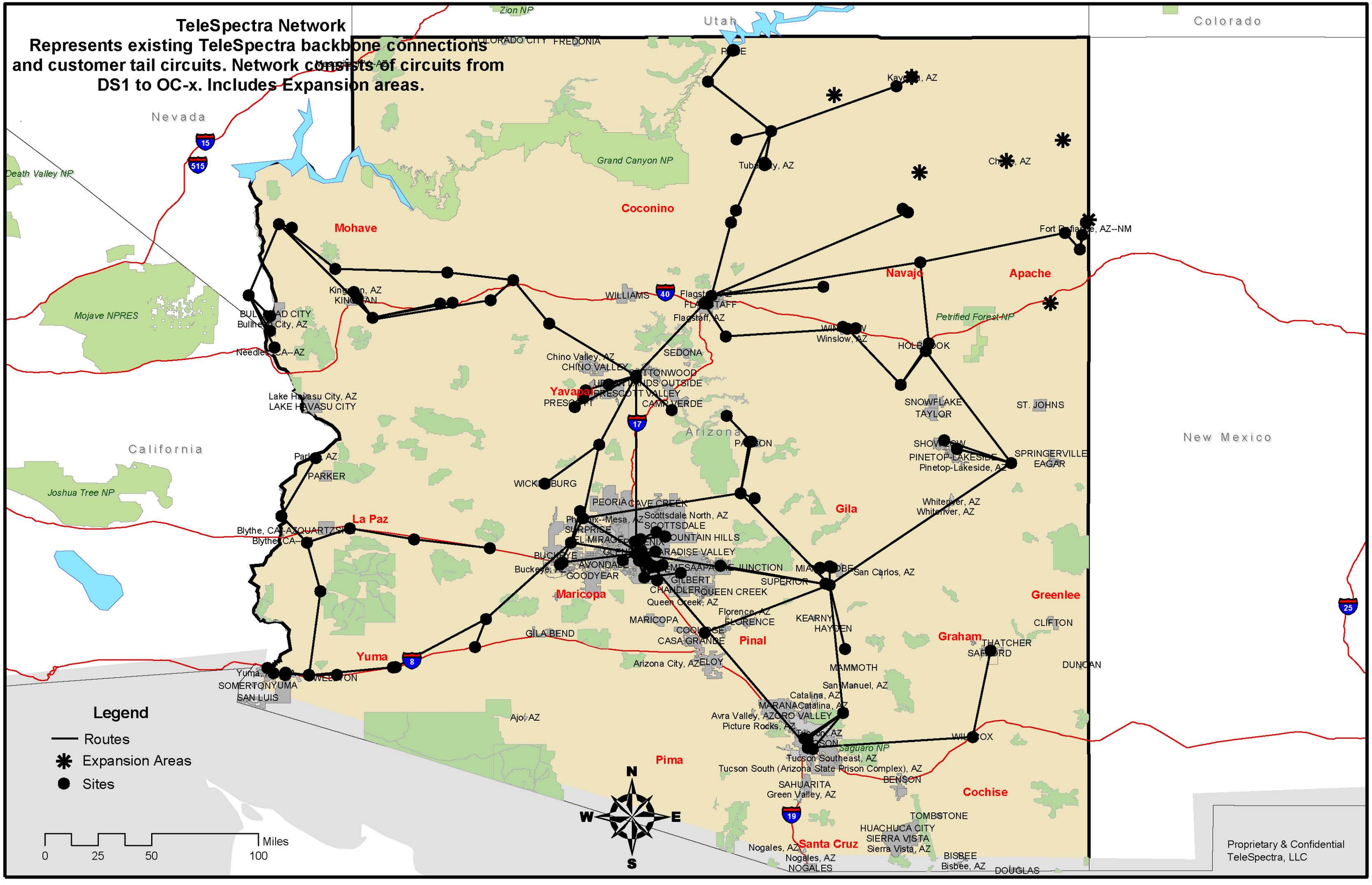

TeleSpectra Network

Represents existing TeleSpectra backbone connections and customer tail circuits. Network consists of circuits from DS1 to OC-x. Includes Expansion areas.

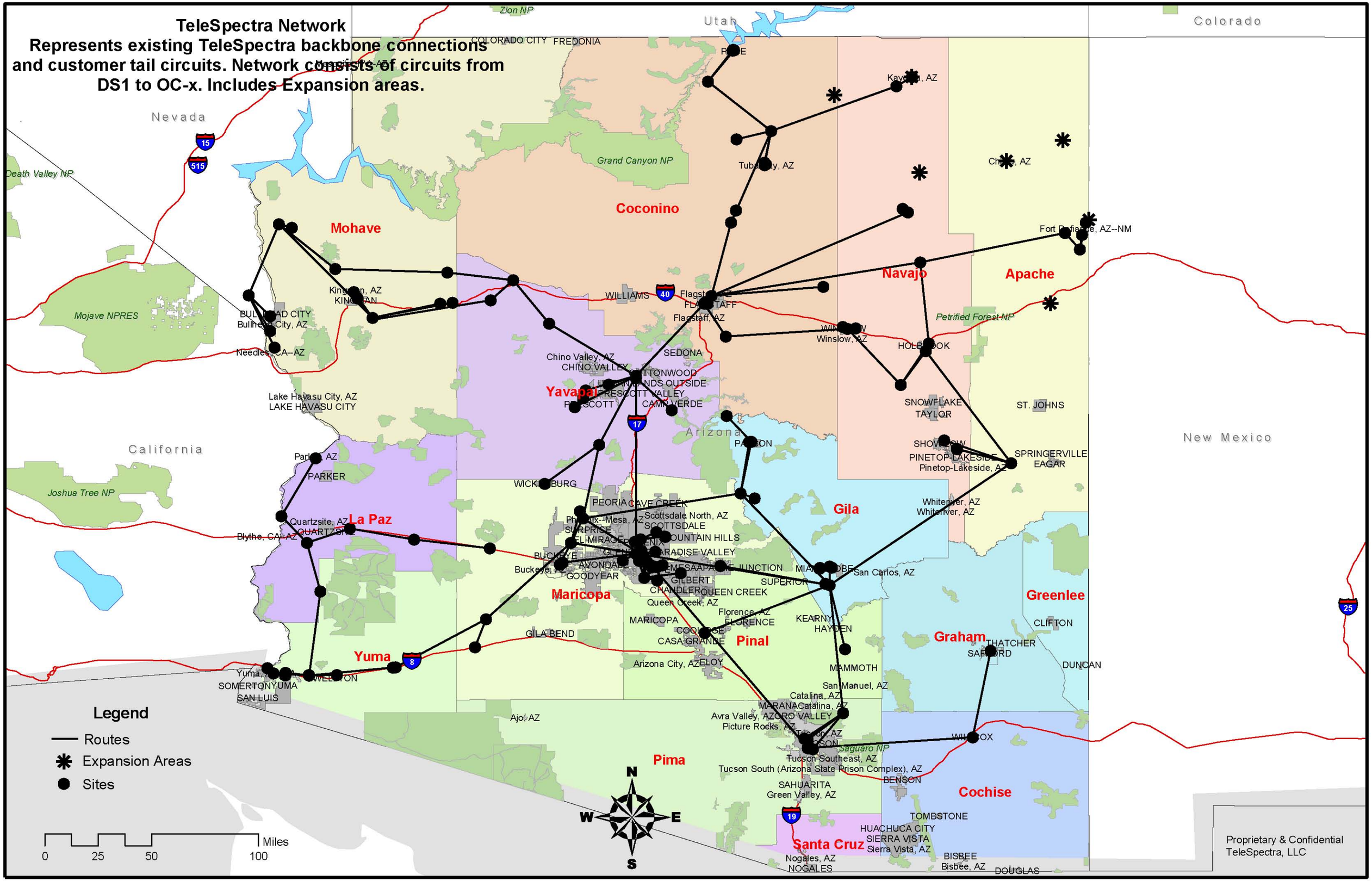

TeleSpectra Network
Cochise, Graham Counties

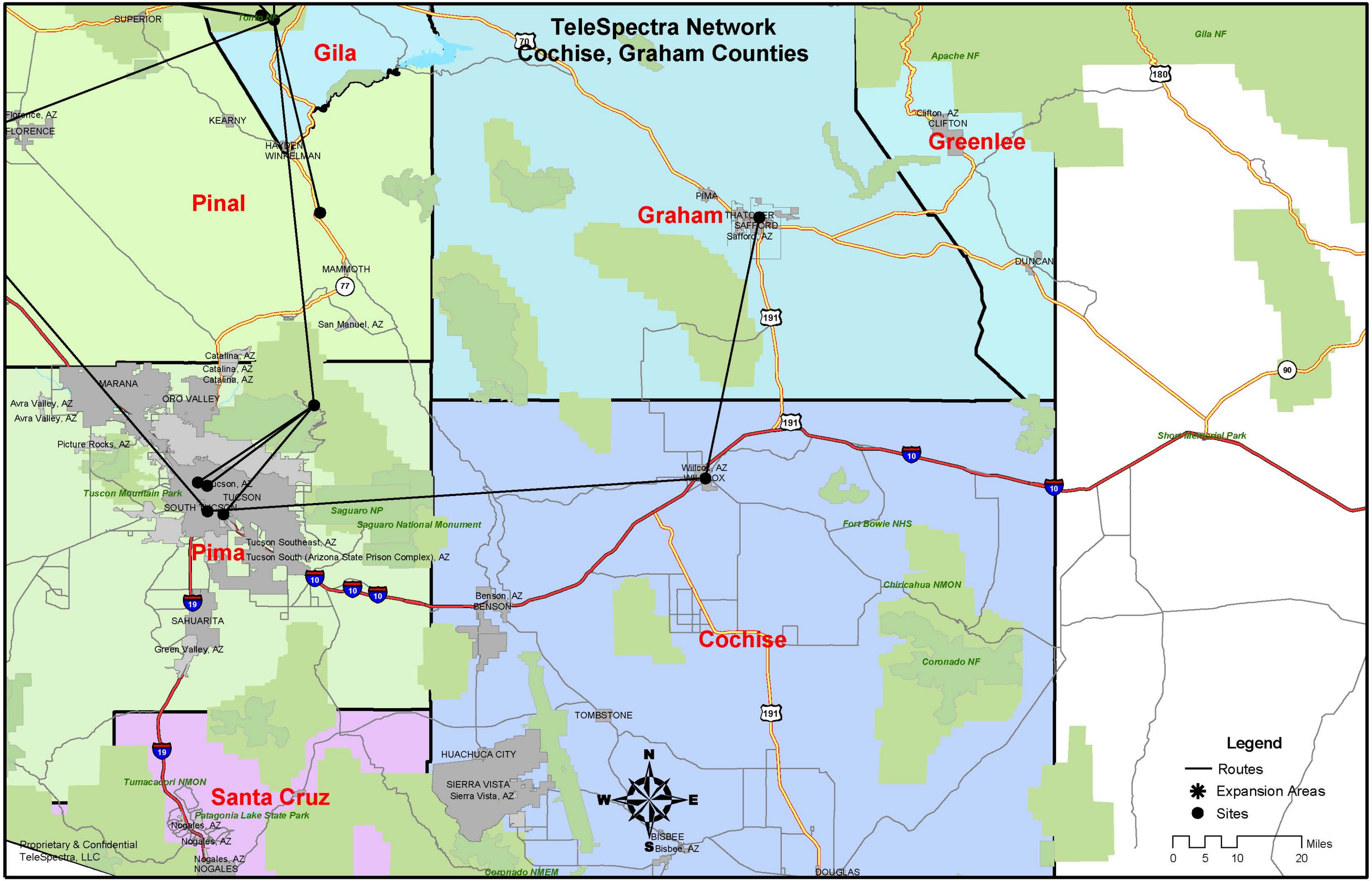

Proprietary & Confidential
TeleSpectra, LLC

TeleSpectra Network
Mohave County

Mesquite, NV--AZ
Colorado City, AZ--UT
COLORADO CITY
FREDONIA
Pipe Spring NMON
Glen Canyon NRA
Kaibab NF
Grant Bowler County Park
Valley of Fire State Park
Toiyabe NF
Lake Mead NRA
Grand Canyon NP
Coconino
Mohave
Kingman, AZ
KINGMAN
BULLHEAD CITY
Bullhead City, AZ
Mojave NPRES
Needles, CA--AZ
Park Moabi
LAKE HAVASU CITY
Lake Havasu City, AZ
PARKER
La Paz
WILLIAMS
FLAGSTAFF
Flagstaff, AZ
Coconino NF
Sedona, AZ
SEDONA
Sedona, AZ
Big Park, AZ
Chino Valley, AZ
CHINO VALLEY
Chino Valley, AZ
Cottonwood, AZ
CLARKDALE
COTTONWOOD
Yavapai
Prescott NF
URBAN LANDS OUTSIDE
Prescott, AZ
PRESCOTT VALLEY
PRESCOTT
Dewey-Humboldt, AZ
CAMP VERDE
Tonto NF
Gila

Legend

- Routes
- Expansion Areas
- Sites

0 10 20 40 Miles

Proprietary & Confidential
TeleSpectra, LLC

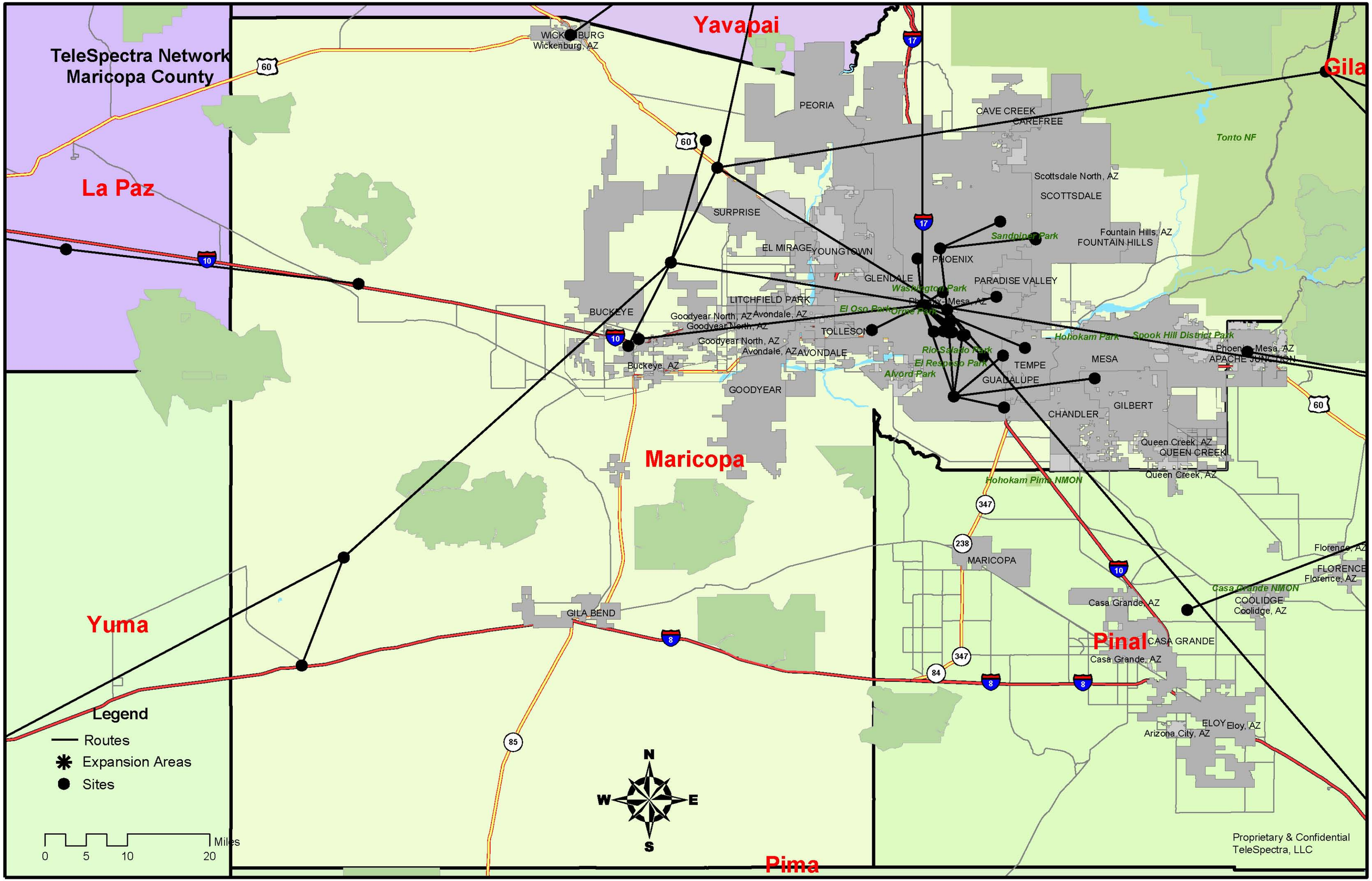
TeleSpectra Network
Maricopa County
Yavapai
Gila
La Paz
Maricopa
Yuma
Pinal
Pima
WICKENBURG
Wickenburg, AZ
PEORIA
CAVE CREEK
CAREFREE
Tonto NF
Scottsdale North, AZ
SCOTTSDALE
SURPRISE
Sandpiper Park
Fountain Hills, AZ
FOUNTAIN HILLS
EL MIRAGE
YOUNGTOWN
PHOENIX
GLENDALE
PARADISE VALLEY
Washington Park
LITCHFIELD PARK
Mesa, AZ
El Oso Park
Orme Park
BUCKEYE
Goodyear North, AZ
Avondale, AZ
TOLLESON
Hohokam Park
Spook Hill District Park
Phoenix-Mesa, AZ
APACHE JUNCTION
Buckeye, AZ
AVONDALE
Rio Salado Park
El Reposo Park
Alvord Park
TEMPE
MESA
GUADALUPE
GOODYEAR
GILBERT
CHANDLER
Queen Creek, AZ
QUEEN CREEK
Hohokam Pima NMON
MARICOPA
Florence, AZ
FLORENCE
Casa Grande NMON
COOLIDGE
Coolidge, AZ
Casa Grande, AZ
GILA BEND
CASA GRANDE
ELOY
Eloy, AZ
Arizona City, AZ
Legend
Routes
Expansion Areas
Sites
0 5 10 20 Miles
N
W
E
S
Proprietary & Confidential
TeleSpectra, LLC

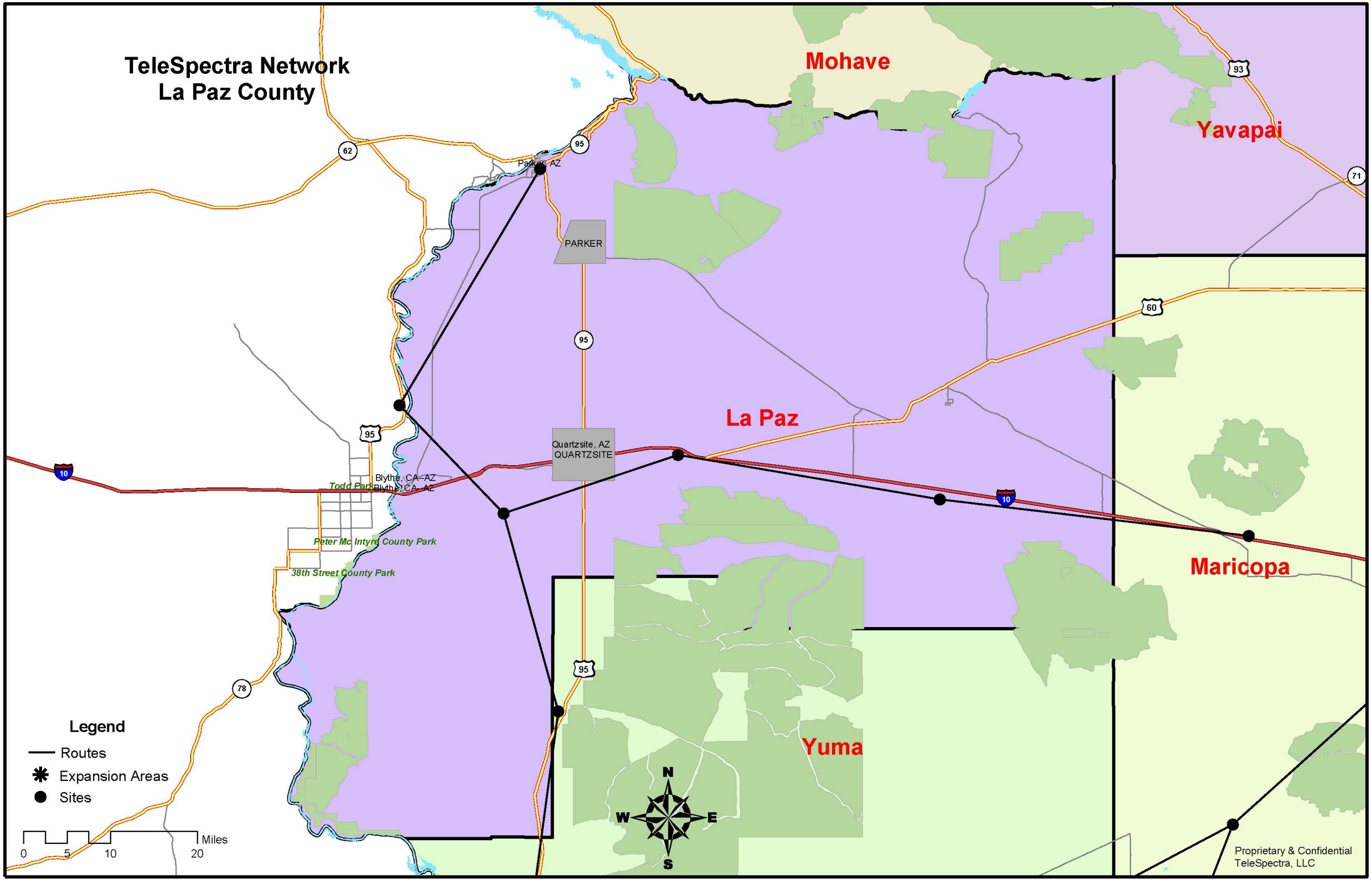
TeleSpectra Network
La Paz County
Mohave
Yavapai
La Paz
Maricopa
Yuma
Parker, AZ
PARKER
Quartzsite, AZ
QUARTZSITE
Blythe, CA-AZ
Blythe, CA-AZ
Todd Park
Peter Mc Intyre County Park
38th Street County Park
62
95
93
71
60
10
78
Legend
Routes
Expansion Areas
Sites
0
5
10
20
Miles
N
W
E
S
Proprietary & Confidential
TeleSpectra, LLC

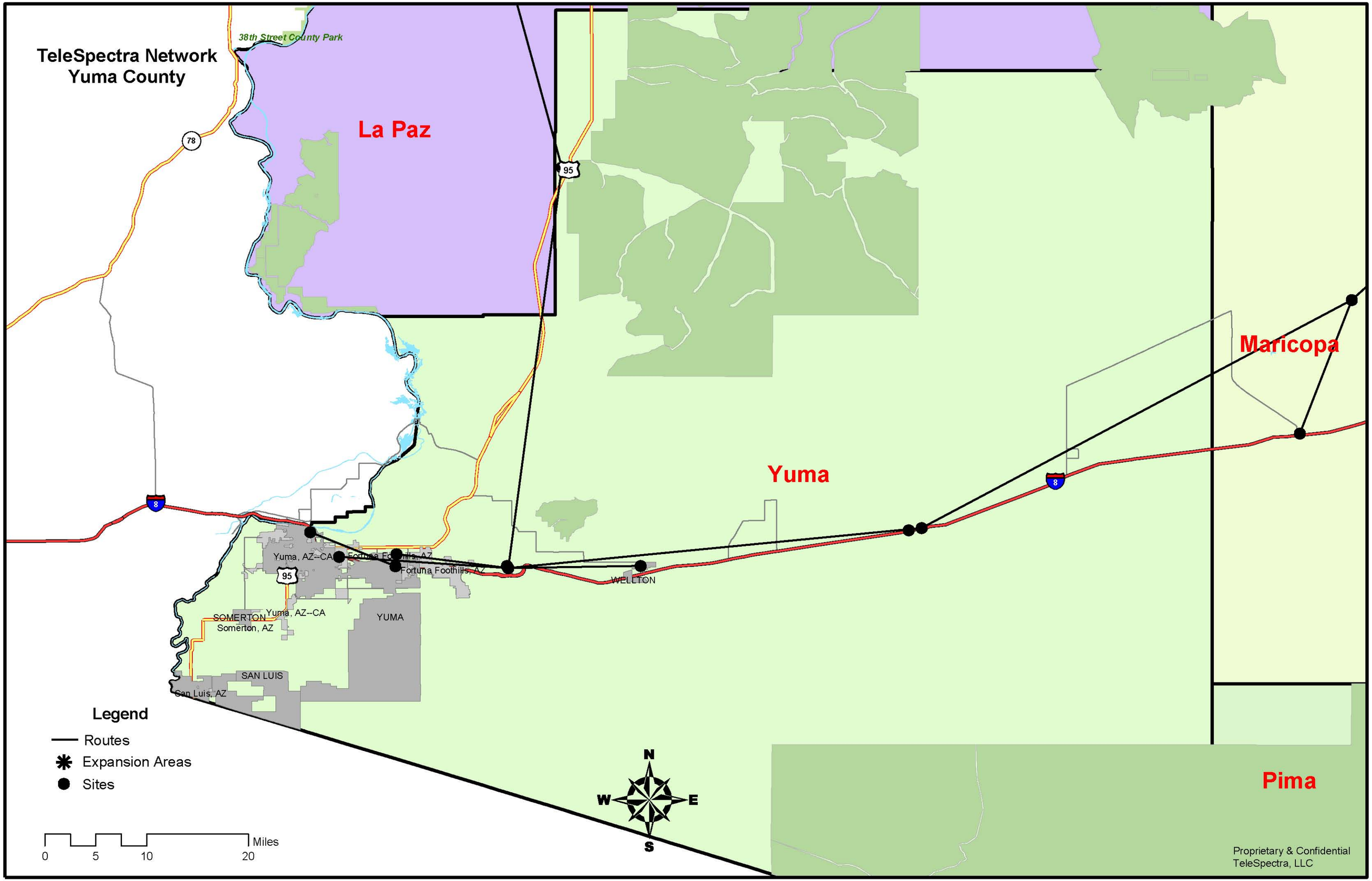
TeleSpectra Network
Yuma County
38th Street County Park
La Paz
Maricopa
Yuma
Pima
78
95
8
Yuma, AZ--CA
Fortuna Foothills, AZ
WELLTON
SOMERTON
Somerton, AZ
YUMA
SAN LUIS
San Luis, AZ
Legend
Routes
Expansion Areas
Sites
0
5
10
20
Miles
N
W
E
S
Proprietary & Confidential
TeleSpectra, LLC

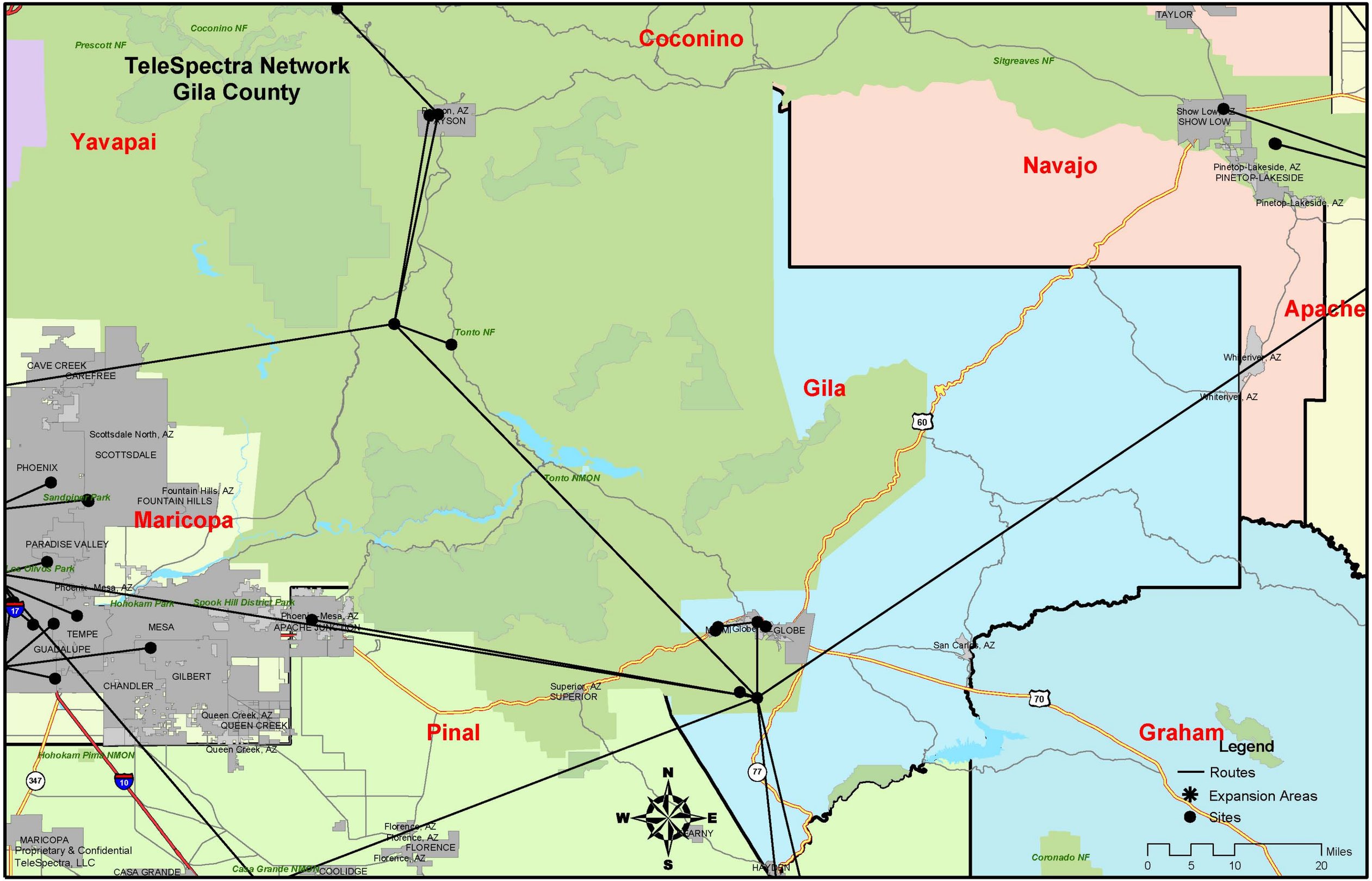

TeleSpectra Network
Gila County
Coconino
Yavapai
Navajo
Apache
Gila
Maricopa
Pinal
Graham
Coconino NF
Prescott NF
Sitgreaves NF
Tonto NF
Tonto NMON
Hohokam Park
Spook Hill District Park
Hohokam Pima NMON
Casa Grande NMON
Coronado NF
TAYLOR
Show Low, AZ
SHOW LOW
Pinetop-Lakeside, AZ
PINETOP-LAKESIDE
Whiteriver, AZ
CAVE CREEK
CAREFREE
Scottsdale North, AZ
SCOTTSDALE
PHOENIX
Fountain Hills, AZ
FOUNTAIN HILLS
PARADISE VALLEY
Phoenix-Mesa, AZ
TEMPE
MESA
GUADALUPE
GILBERT
CHANDLER
Queen Creek, AZ
QUEEN CREEK
APACHE JUNCTION
Superior, AZ
SUPERIOR
GLOBE
San Carlos, AZ
Florence, AZ
FLORENCE
COOLIDGE
CASA GRANDE
HAYDEN
MARICOPA
Proprietary & Confidential
TeleSpectra, LLC
Legend
Routes
Expansion Areas
Sites
Miles
0
5
10
20
N
S
E
W

TeleSpectra Network
Pinal, Pima, Santa Cruz Counties

Maricopa
Pinal
Gila
Graham
Yuma
Pima
Cochise
Santa Cruz

GOODYEAR
BUCKEYE
GILA BEND
MARICOPA
Phoenix--Mesa, AZ
CHANDLER
GILBERT
Queen Creek, AZ
QUEEN CREEK
Phoenix--Mesa, AZ
Queen Creek, AZ
Hohokam Pima NMON
Tonto NF
Florence, AZ
FLORENCE
Florence, AZ
Casa Grande NMON
Casa Grande, AZ
COOLIDGE
Coolidge, AZ
CASA GRANDE
Casa Grande, AZ
Arizona City, AZ
ELOY
Eloy, AZ
KEARNY
HAYDEN
WINKELMAN
MAMMOTH
San Manuel, AZ
Catalina, AZ
Catalina, AZ
Catalina, AZ
MARANA
ORO VALLEY
Avra Valley, AZ
Avra Valley, AZ
Picture Rocks, AZ
Coronado NF
Tucson, AZ
TUCSON
SOUTH TUCSON
Tuscon Mountain Park
Saguaro NP
Saguaro National Monument
Tucson Southeast, AZ
Tucson South (Arizona State Prison Complex), AZ
SAHUARITA
Green Valley, AZ
BENSON
Ajo, AZ
Ajo, AZ
Organ Pipe Cactus NMON
Tumacacori NMON
Patagonia Lake State Park
Nogales, AZ
Nogales, AZ
Nogales, AZ
NOGALES
Nogales, AZ
SIERRA VISTA
Sierra Vista, AZ

Legend

- Routes
- Expansion Areas
- Sites

0 5 10 20 Miles

N W E S

Proprietary & Confidential
TeleSpectra, LLC

TeleSpectra Network
Apache, Coconino, Navajo Counties

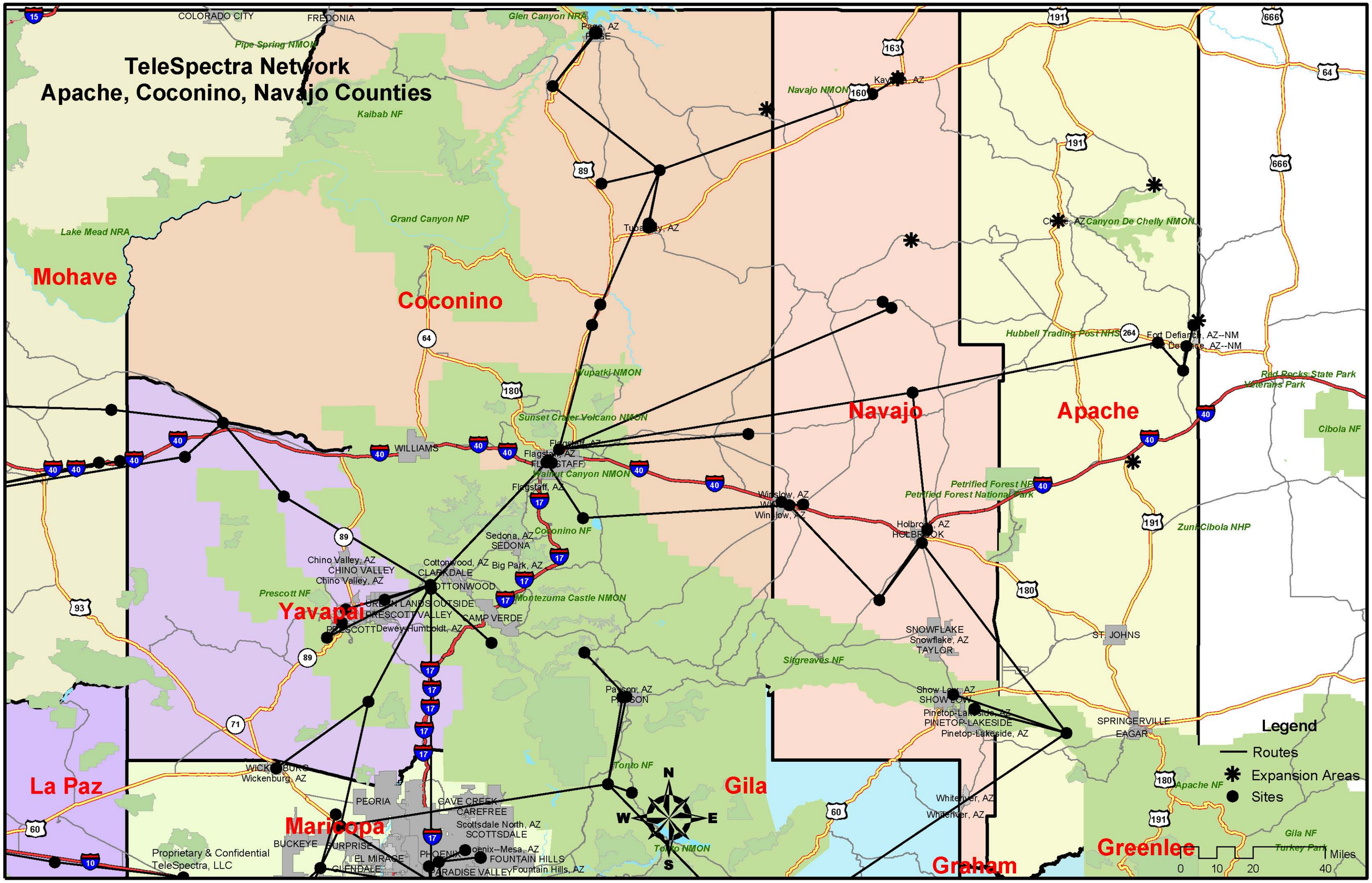

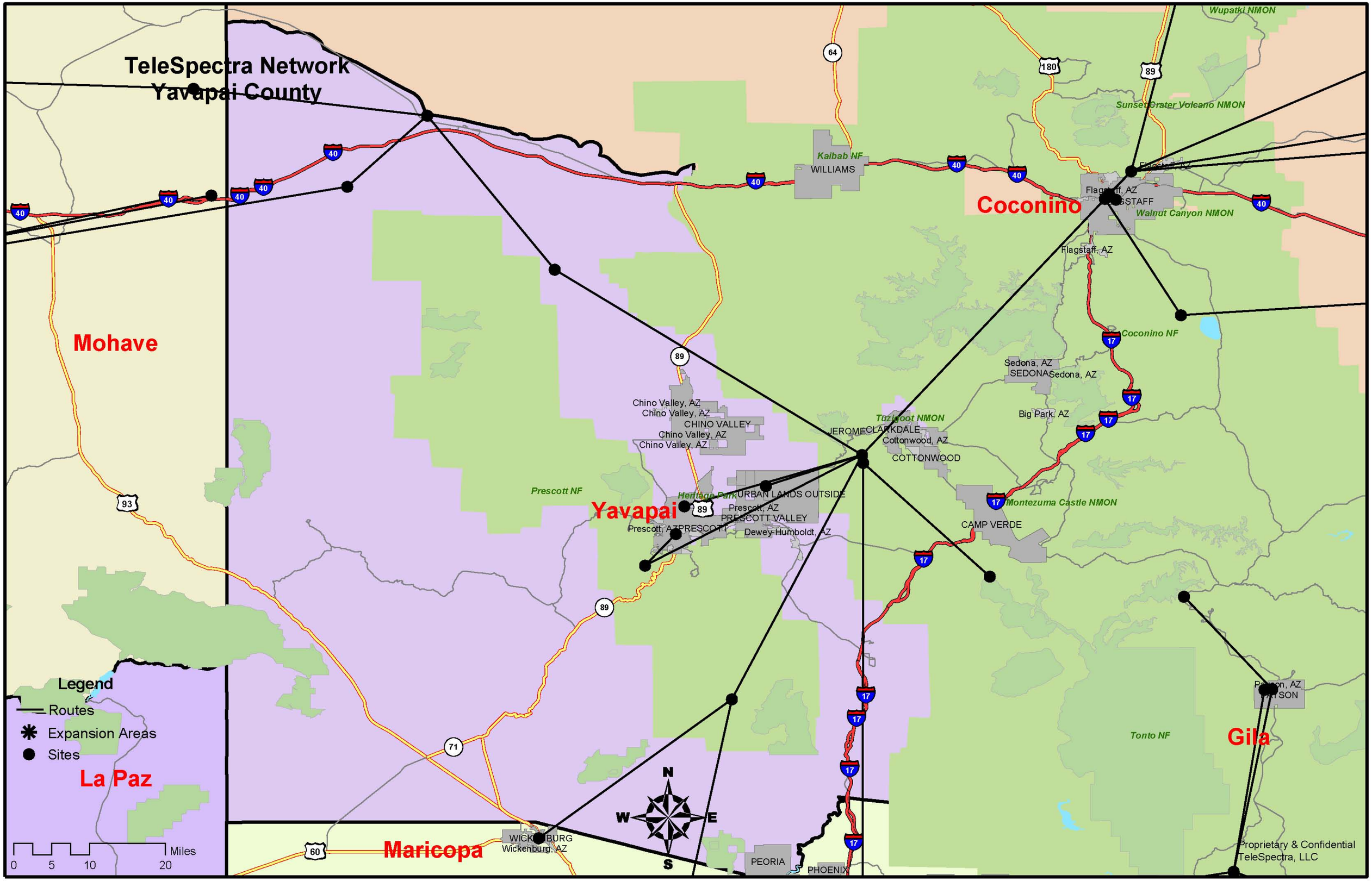
TeleSpectra Network
Yavapai County
Mohave
Coconino
Yavapai
Maricopa
Gila
La Paz
Legend
Routes
Expansion Areas
Sites
Miles
0 5 10 20
N
W
E
S
Wupatki NMON
Sunset Crater Volcano NMON
Kaibab NF
WILLIAMS
Flagstaff, AZ
FLAGSTAFF
Walnut Canyon NMON
Coconino NF
Sedona, AZ
SEDONA
Big Park, AZ
Tuzigoot NMON
JEROME
CLARKDALE
Cottonwood, AZ
COTTONWOOD
Chino Valley, AZ
CHINO VALLEY
Prescott NF
Heritage Park
URBAN LANDS OUTSIDE
Prescott, AZ
PRESCOTT VALLEY
PRESCOTT
Dewey-Humboldt, AZ
Montezuma Castle NMON
CAMP VERDE
Tonto NF
Payson, AZ
PAYSON
WICKENBURG
Wickenburg, AZ
PEORIA
PHOENIX
64
180
89
40
17
93
71
60
Proprietary & Confidential
TeleSpectra, LLC